

iWorQ Pavement & Sign Management

Check the list to see if you have access...

By Jim Zier, LHTAC Asset Manager

LHTAC and iWorQ may provide Pavement and Sign Management capabilities to all Cities with up to 6,000 in population and all Counties, Highway Districts and Indian Reservations in the State of Idaho for no charge to the jurisdiction. When a Local Highway Jurisdiction (City, County, Highway District) logs-in, iWorQ offers advertising to vendors to help pay for their services.

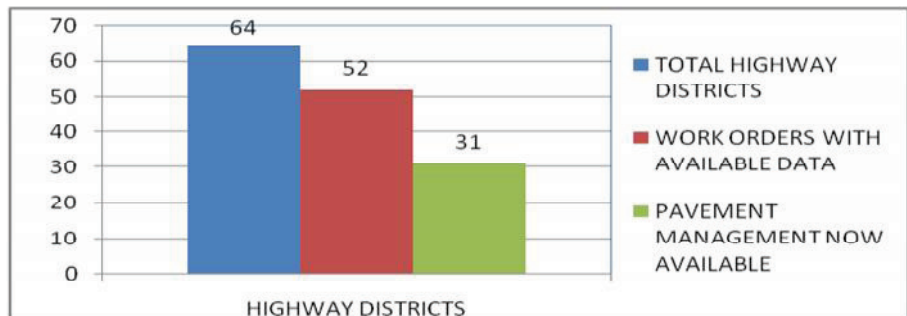
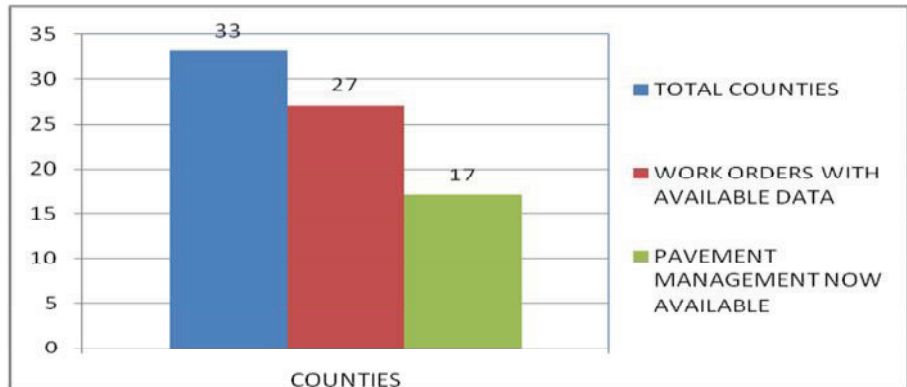
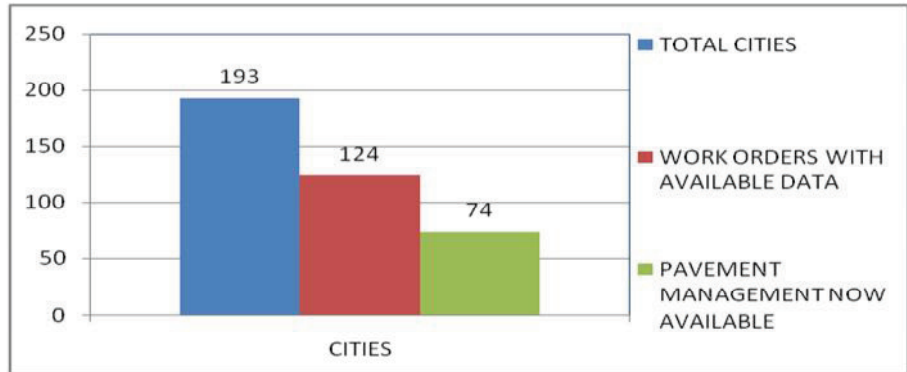
Local Highway Jurisdictions (LHJs) that have had data collected in past years by LHTAC or by an engineering firm (for transportation plans), and those who have shape files and databases of their roads and signs may migrate into iWorQ. This software has log-in and password features and can be used from any computer with internet connection. If you already have data and are interested, LHTAC can help you take advantage of the programs to manage your pavements and signs with no fees.

If your jurisdiction currently does not have a transportation plan or data collected, you may be eligible for a grant to collect road centerline data and sign data. To apply for this grant, the *2011 Pavement and Sign Management/Data Collection application* is now available online at www.lhtac.org.

Data that is available to LHTAC for LHJs, has been password protected and work orders assigned to make these services available to you. On the right are three graphics that show the total number of LHJs in Idaho that are up and running. Also listed (see page 7) are those LHJs that have service.

To obtain your iWorQ log-in and password, contact Garyn Parrett, iWorQ President, at 1-888-655-1259. For more information, please contact Jim Zier, LHTAC Asset Manager at 1-800-259-6841 or jzier@lhtac.org.

Jurisdictions	TOTAL JURISDICTIONS	Work Orders With Available Data	Pavement Management Now Available	% Up and Running	% Work Orders
Cities	193	124	74	38.34%	64%
Counties	33	27	17	51.52%	82%
Highway Districts	64	52	31	48.44%	81%
	290	203	122	42.07%	70%



...Continued on Page 7

...Continued from Page 6

ATTENTION: If your entity is listed below, iWorQ is ready for you!

CITIES

- City of American Falls
- City of Bellevue
- City of Blackfoot***
- City of Bonners Ferry
- City of Bovill
- City of Bruneau
- City of Carey
- City of Challis
- City of Chubbuck***
- City of Clifton
- City of Crouch
- City of Dayton
- City of Deary
- City of Dietrich
- City of Driggs
- City of Dover
- City of Eden
- City of Elk River
- City of Fairfield
- City of Franklin
- City of Genesee
- City of Glenns Ferry
- City of Grand View
- City of Greenleaf
- City of Hailey
- City of Hayden***
- City of Hazelton
- City of Homedale
- City of Horseshoe Bend
- City of Idaho City
- City of Juliaetta
- City of Kellogg
- City of Kendrick
- City of Ketchum
- City of Kootenai***
- City of Lapwai
- City of Mackay
- City of Marsing
- City of McCall
- City of Melba
- City of Menan
- City of Moyie Springs
- City of Mullan

- City of Murphy
- City of New Plymouth
- City of Notus
- City of Onaway
- City of Orofino
- City of Osborn
- City of Oxford
- City of Parma
- City of Pierce
- City of Pinehurst
- City of Placerville
- City of Plummer
- City of Pocatello***
- City of Ponderay***
- City of Post Falls***
- City of Rathdrum***
- City of Richfield
- City of St. Maries
- City of Sandpoint***
- City of Shoshone
- City of Smelterville
- City of Spirit Lake
- City of Stanley
- City of Tensed
- City of Troy
- City of Victor
- City of Wallace
- City of Wardner
- City of Weiser
- City of Weston
- City of Wilder

COUNTIES

- Bear Lake County Road & Bridge
- Benewah County Road & Bridge
- Bonner County Road & Bridge
- Boundary County Road & Bridge
- Butte County Road & Bridge
- Camas County Road & Bridge
- Clearwater County Road & Bridge
- Custer County Road & Bridge
- Franklin County Road & Bridge
- Gem County Road & Bridge
- Lemhi County Road & Bridge

Madison County Road & Bridge*

- Oneida County Road & Bridge
- Owyhee County Road & Bridge
- Payette County Road & Bridge
- Shoshone County Road & Bridge
- Teton County Road & Bridge

HIGHWAY DISTRICTS

- Atlanta Highway District
- Bliss Highway District
- Buhl Highway District
- Deer Creek Highway District
- Dietrich Highway District
- Doumeq Highway District
- Eastside Highway District***
- Filer Highway District
- Glenns Ferry Highway District
- Golden Gate Highway District
- Hillsdale Highway District
- Highway District No.1
- Homedale Highway District
- Independent Highway District***
- Jerome Highway District
- Kimama Highway District
- Lakes Highway District***
- Lost River Highway District
- Minidoka Highway District***
- Mountain Home Highway District
- North Latah Highway District
- Notus-Parma Highway District
- Oakley Highway District
- Plummer-Gateway Highway District
- Post Falls Highway District***
- Power County Highway District***
- Raft River Highway District***
- Richfield Highway District
- Shoshone Highway District
- White Bird Highway District
- Worley Highway District

**Previous Users*

