

Local Highway Technical Assistance Council (LHTAC)

Thursday, June 14 2018

LHTAC Office, 3330 Grace St, Boise ID 83703

208-344-0565



Bus Tour Agenda

Bus pickup at Best Western Inn, Blackfoot – 9:45 a.m.

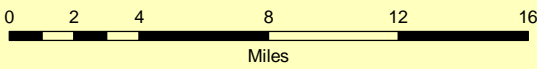
Bus departs Best Western Inn, Blackfoot - 10:00 a.m.

Lunch at Tommy Vaughns, Blackfoot at approximately 12:00 p.m.

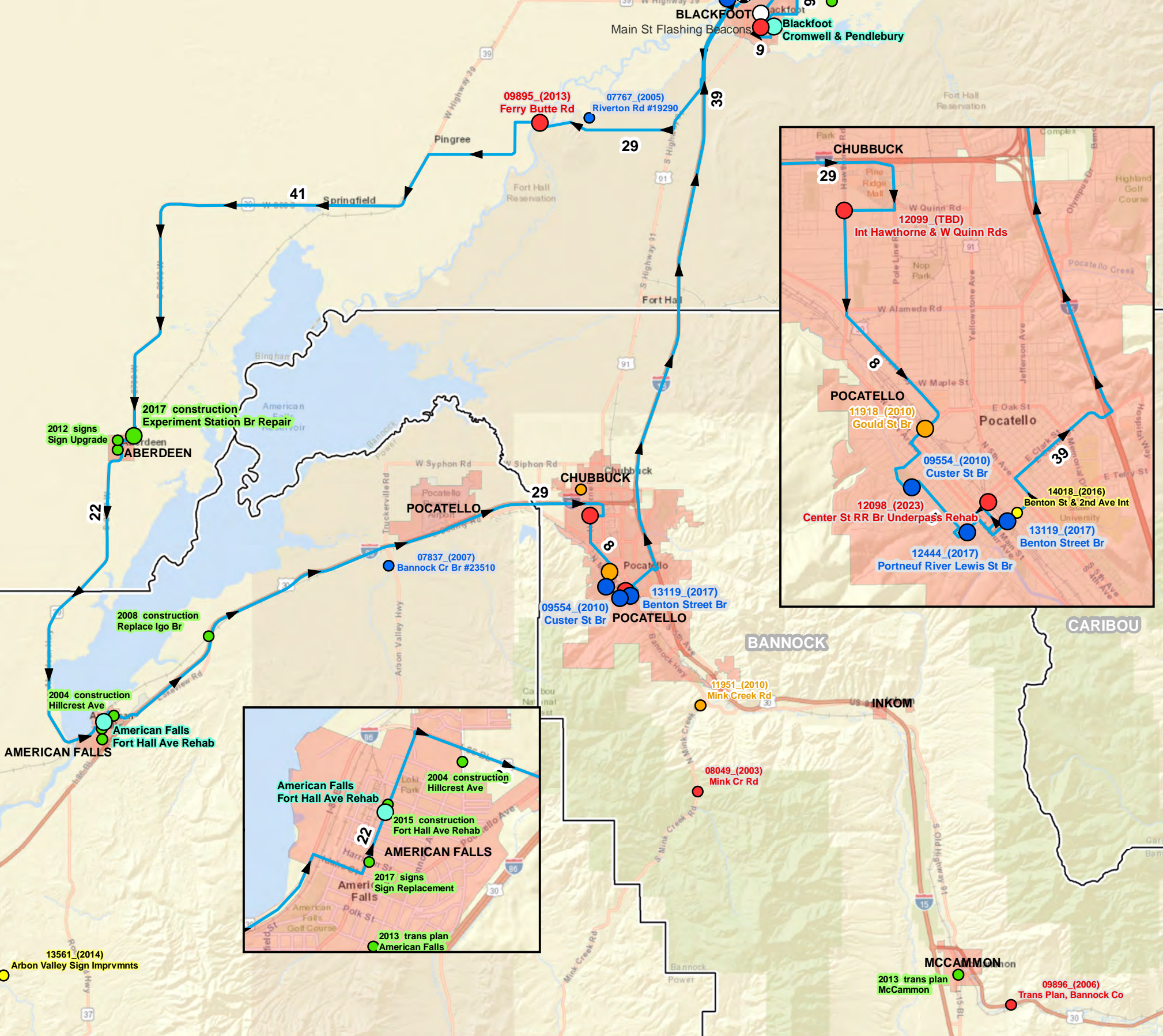
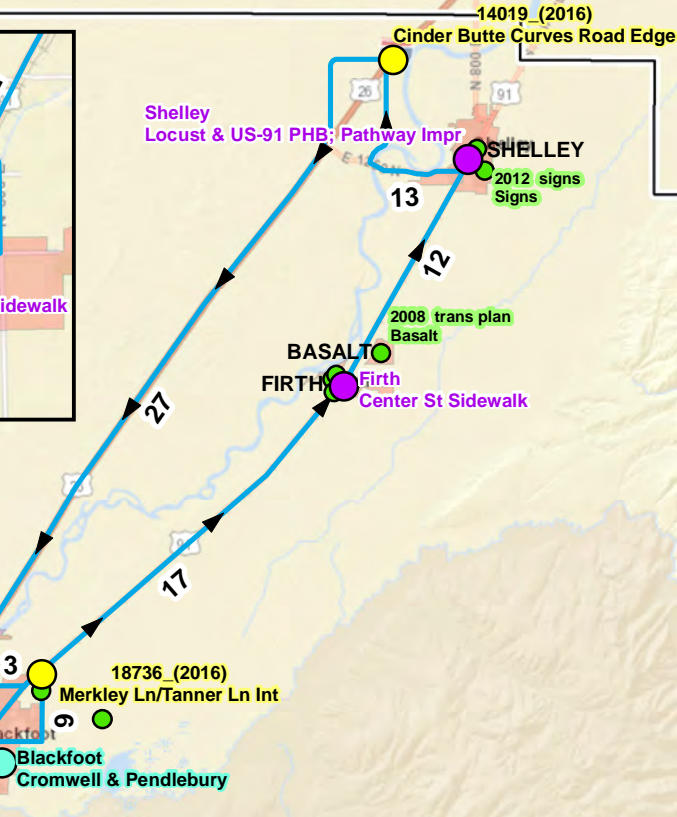
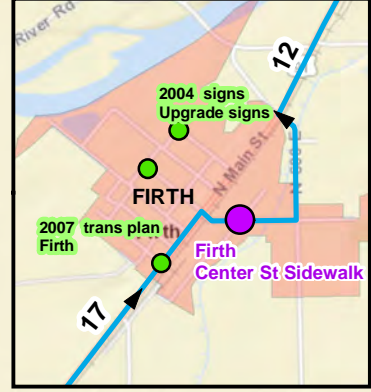
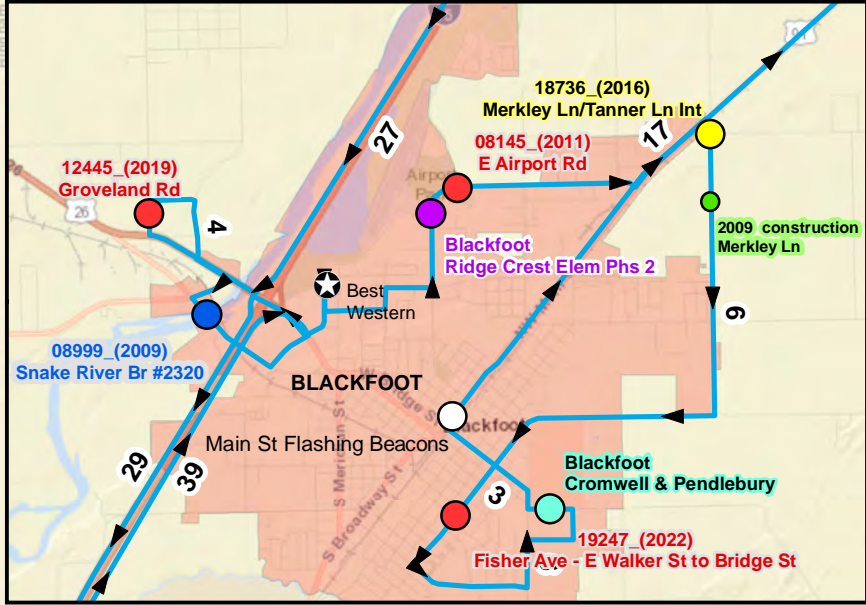
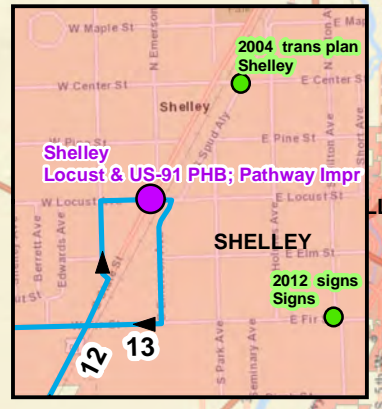
Return to Best Western at approximately 5:00 p.m.

District 5 Tour LHTAC Administered Projects

- Other
- Bridge
- LHSIP
- Rural, Urban
- Stimulus
- Children Pedestrian Safety
- Strategic Initiatives
- LRHIP
- ▶ tourline



June 14, 2018



District 5 Tour Directions

161.1 miles

4 hr 45 min with light traffic

Tour stops:

	Minutes from Last Dest.	Miles from Last Dest.	Cumul. Time	Cumul. Miles	Sponsor	Destination
A				0.0		Best Western Blackfoot Inn
B	5	1.2	0:05	1.2	Blackfoot	CP 18-502 - Ridge Crest Elementary Phase 2
C	1	0.4	0:06	1.6	Blackfoot	08145 - E Airport Rd
D	3	1.6	0:09	3.2	Bingham Co	18736 - Merkley / Tanner Int (& 2009 LRHIP – Merkley Ln Widening & Overlay)
E	9	2.8	0:18	6.0	Blackfoot	19247 - Fisher St, Walker St to Bridge St
F	9	2.2	0:27	8.2	Blackfoot	LSI 18-502 Cromwell & Pendlebury
G	3	0.7	0:30	8.9		Blackfoot - Main St Flashing Beacons
H	17	11.4	0:47	20.3	Firth	CP 18-501 - Center St Sidewalk
I	12	6.2	0:59	26.5	Shelley	CP 18-503 Locust & US-91 PHB; Pathway Improvements
J	13	5.2	1:12	31.7	Bingham Co	14019 - Cinder Butte Curves, Road Edge
K	27	19.6	1:39	51.3	Bingham Co	12445 - Groveland Rd; SH39 to US-26
L	4	1.1	1:43	52.4	Blackfoot	08999 - Snake River Br #23120
LUNCH in Blackfoot						
M	29	12.4	2:12	64.8	Bingham Co	09895 - Ferry Butte Rd
N	41	26.5	2:53	91.3	Aberdeen	2017 LRHIP Experiment Station Bridge Repair
O	22	15.2	3:15	106.5	American Falls	LSI 18-501 - Fort Hall Ave Rehab (& 2016 LRHIP Fort Hall Rehab)
P	29	23.6	3:44	130.1	Pocatello	12099 - Int Hawthorne & W Quinn
Q	8	2.4	3:52	132.5	Pocatello	11918 - Gould St Bridge
R	5	0.9	3:57	133.4	Pocatello	09554 - Custer St Bridge
S	5	0.9	4:02	134.3	Pocatello	12444 - Portneuf River, Lewis St Bridge
T	3	0.5	4:05	134.8	Pocatello	13119 - Benton St Bridge
U	1	0.2	4:06	135.0	Pocatello	12098 - Center St RR Bridge Underpass (CLEARANCE 12' 2" — not driving under)
V	39	26.1	4:45	161.1		Best Western Blackfoot Inn

5 min (1.2 mi) – {Cumulative 0:05 – 1.2 mi}
from Best Western Blackfoot Inn, 750 Jensen Grove Dr, Blackfoot, Id 83221 to Ridge Crest Elementary, Blackfoot, ID 83221

A - Best Western Blackfoot Inn

[750 Jensen Grove Dr, Blackfoot, ID 83221](#)

- Head **south** on Jensen Grove Dr toward Parkway Dr (from parking lot turn left)
- 0.2 mi – Turn **left** onto Parkway Dr
- 0.3 mi – At T-intersection, turn **left** onto Lilac St
- 0.1 mi – Turn **right** onto Wooton Way
- 0.3 mi – Turn **left** at Airport Way
- 0.2 mi – Arrive at Ridge Crest Elementary

B – CP 18-502 - Ridge Crest Elementary Phase 2

[800 Airport Rd, Blackfoot, ID 83221](#)

1 min (0.4 mi) – {Cumulative 0:06 – 1.6 mi}
from 800 Airport Rd, Blackfoot, Id 83221 to Teeples Dr & E Airport Rd, Blackfoot, ID 83221

B – CP 18-502 - Ridge Crest Elementary Phase 2

[800 Airport Rd, Blackfoot, ID 83221](#)

- Head **north** on Airport Rd
- 0.2 mi – Turn **right** onto E Airport Rd
- 0.2 mi – Arrive at Teeples Dr & E Airport Rd

C – 08145 - E Airport Rd

[Teeples Dr & E Airport Rd, Blackfoot, ID 83221](#)

3 min (1.6 mi) – {Cumulative 0:09 – 3.2 mi}
from Teeples Dr & E Airport Rd, Blackfoot, ID 83221 to N 100 W & W 100 N, Blackfoot, ID 83221

C – 08145 - E Airport Rd

[Teeples Dr & E Airport Rd, Blackfoot, ID 83221](#)

- Head **east** on E Airport Rd
- 1.0 mi – Turn **left** onto US-91 N
- 0.5 mi – Turn **right** onto N 100 W/Merkley Ln
- 400 ft – Arrive at Merkley Ln & Tanner Ln intersection

D – 18736 - Merkley Ln/Tanner Ln Int

[N 100 W & W 100 N, Blackfoot, ID 83221](#)

9 min (2.8 mi) – {Cumulative 0:18 – 6.0 mi}
from N 100 W & W 100 N, Blackfoot, ID 83221 to Fisher St & Bridge St, Blackfoot, ID

D – 18736 - Merkley Ln/Tanner Ln Int

[N 100 W & W 100 N, Blackfoot, ID 83221](#)

- Head **south** on Merkley Ln (N 100 West), name changes to Fullmer Ln
- 1.5 mi – Turn **right** onto W 50 S, name changes to Mitchell Ln
- 1.0 mi – Road **curves left** and becomes Fisher St
- 0.3 mi – Arrive at Fisher St & Bridge St

E – 19247 - Fisher St, Bridge St to Walker St

[S Fisher St & Bridge St, Blackfoot, ID 83221](#)

9 min (2.2 mi) – {Cumulative 0:27 – 8.2 mi}
from Fisher St & Bridge St, Blackfoot, ID to Cromwell & Pendlebury Ln, Blackfoot, ID 83221

E – 19247 - Fisher St, Bridge St to Walker St

[S Fisher St & Bridge St, Blackfoot, ID 83221](#)

- Head **southwest** on Fisher St
- 0.7 mi – Turn **left** onto E Walker St
- 0.6 mi – Turn **left** onto S Pendlebury Ln
- 0.3 mi – Turn **right** onto Lawrence Ln
- 0.2 mi – Turn **left** onto the other Lawrence Ln
- 0.2 mi – Turn **left** onto Cromwell Ln
- 0.2 mi – Arrive Cromwell Ln & Pendlebury Ln

F – LSI 18-502 Cromwell & Pendlebury

[Cromwell Ln & Pendlebury Ln, Blackfoot, ID 83221](#)

3 min (0.7 mi) – {Cumulative 0:30 – 8.9 mi}

from Cromwell & Pendlebury Ln, Blackfoot, ID 83221 to NW Main St & W Pacific St, Blackfoot, ID

F – LSI 18-502 Cromwell & Pendlebury

[Cromwell Ln & Pendlebury Ln, Blackfoot, ID 83221](#)

- Head **north** (turn **right**) on Pendlebury Ln
- 0.1 mi – Turn **left** onto E Bridge St
- 0.6 mi – Turn **right** onto NW Main St
- 358 ft – Arrive at NW Main St & W Pacific St (Potato Museum)

G – Main St Flashing Beacons

[NW Main St & W Pacific St, Blackfoot, ID](#)

17 min (11.4 mi) – {Cumulative 0:47 – 20.3 mi}

from NW Main St & W Pacific St, Blackfoot, ID to 100 E Center St, Firth, ID 83236

G – Main St Flashing Beacons

[NW Main St & W Pacific St, Blackfoot, ID](#)

- Head **northeast** on Main St/US-91 N
- 11.3 mi – Turn **right** onto E Center St in Firth
- 154 ft – Arrive at 100 E Center St, Firth

H – CP 18-501 - Center St Sidewalk

[100 E Center St, Firth, ID 83236](#)

12 min (6.2 mi) – {Cumulative 0:59 – 26.5 mi}
from 100 E Center St, Firth, ID 83236 to 239 W Locust Ave, Shelley, ID 83274

H – CP 18-501 - Center St Sidewalk

[100 E Center St, Firth, ID 83236](#)

- Head **east** on Center St
- 0.3 mi - Turn **left** onto Firth Rd (N 600 East)
- 0.3 mi - Turn **right** onto US-91 / N Main St
- 5.3 mi - Turn **left** onto S Byron Ave
- 0.2 mi - Turn **left** onto Locust St
- 0.1 mi - Arrive at US-91

I – CP 18-503 Locust & US-91 PHB; Pathway Improvements

[Locust Ave & US-91, Shelley, ID 83274](#)

13 min (5.2 mi) – {Cumulative 1:12 – 31.7 mi}
from Locust Ave & US-91, Shelley, ID 83274 to 1500 N 600 E, Shelley, ID 83274

I – CP 18-503 - Locust & US91 PHB; Pathway Improvements

[Locust Ave & US-91, Shelley, ID 83274](#)

- Head **east** on Locust Ave over US-91 / S State St and the railroad tracks
- 49 ft - Turn **right** onto S Emerson Ave
- 0.3 mi - Turn **right** onto W Fir St
- 1.1 mi - Road name changes to E 1250 N (Smelley West Rd)
- 1.2 mi - Turn **right** onto N 600 E (Cinder Butte Rd) **just after bridge**; follows river then north
- 2.6 mi - Arrive at E 1500 N (Woodville Rd)

J – 14019 - Cinder Butte Curves, Road Edge

[1500 N 600 E, Shelley, ID 83274](#)

27 min (19.6 mi) – {Cumulative 1:39 – 51.3 mi}
from 1500 N 600 E, Shelley, ID 83274 to 62 N 400 W, Blackfoot, ID 83221

J – 14019 - Cinder Butte Curves, Road Edge

[1500 N 600 E, Shelley, ID 83274](#)

- Head **west** on E 1500 N over I-15
- 1.4 mi - Keep **left** onto N 475 E
- 1.9 mi - Road name changes to E 1250 N
- 240 ft - Take ramp **right** for I-15 South / US-26 West toward Blackfoot / Pocatello
- 15.2 mi - At **exit 93**, take ramp right for US-26 toward Aberdeen / Arco
- 0.3 mi - Turn **right** onto US-26
- 0.6 mi - Turn **right** onto N 400 W (Groveland Rd)
- 0.2 mi - Arrive at 62 N 400 W (Groveland Rd)

K – 12445 - Groveland Rd; SH39 to US-26

[62 N 400 W, Blackfoot, ID 83221](#)

4 min (1.1 mi) – {Cumulative 1:43 – 52.4 mi}

from N 350 W & W 70 N, Blackfoot, ID 83221 to Bridge St (Snake River Bridge), Blackfoot, ID
K – 12445 - Groveland Rd; SH39 to US-26

[62 N 400 W, Blackfoot, ID 83221](#)

- Head **north** on N 400 W
- 325 ft - Turn **right** onto W 70 N (Rowe Rd)
- 0.2 mi - Turn **right** onto N 350 W
- 0.3 mi – Turn **left** onto US-26
- 0.2 mi – Turn **right** onto ID-39
- 0.2 mi – Turn **left** onto W Bridge St
- 350 ft - Arrive at Snake River Bridge on W Bridge St

L – 08999 – Snake River Bridge #23120

[Bridge St \(Snake River Bridge\), Blackfoot, ID](#)

LUNCH IN BLACKFOOT

29 min (12.4 mi) – {Cumulative 2:12 – 64.8 mi}

from Bridge St (Snake River Bridge), Blackfoot, ID to 1100 W Ferry Butte Rd, Pingree, ID 83262

L – 08999 – Snake River Bridge #23120

[Bridge St \(Snake River Bridge\), Blackfoot, ID](#)

- Depart **east** on W Bridge St
- 0.5 mi - Turn **left** onto Parkway Dr
- 0.3 mi - Turn **left** onto Bergener Dr (I-15 N BL)
- 0.4 mi - Turn **left** onto ramp for I-15 South toward Pocatello
- 3.4 mi - At **exit 89**, take ramp right for US-91 toward Fort Hall
- 0.5 mi - Turn **right** onto US-91 / S Highway 91
- 2.0 mi - Turn **right** onto Ferry Butte Rd (500 S)
- 5.3 mi - Arrive at S 1100 W & Ferry Butte Rd/475 S

M – 09895 - Ferry Butte Rd

[1100 W Ferry Butte Rd, Pingree, ID 83262](#)

41 min (26.5 mi) – {Cumulative 2:53 – 91.3 mi}

from 1100 W Ferry Butte Rd, Pingree, ID 83262 to 1700 S 2700 W, Aberdeen, ID 83210

M – 09895 - Ferry Butte Rd

[1100 W Ferry Butte Rd, Pingree, ID 83262](#)

- Head **west** on W 475 S toward S 1200 W
- 1.0 mi - Turn **left** onto Hilltop Rd/S 1200 W
- 1.1 mi - Bear **right** onto Ferry Butte Rd/W 600 S
- 3.4 mi - Turn **left** onto ID-39 South; follow south, west, and south again
- 20.6 mi - Turn **left** onto S 2700 West (just before curving southwest into Aberdeen)
- 0.4 mi - Arrive at 1700 South Rd & Experiment Station Rd

N – 2017 LRHIP Experiment Station Bridge Repair

[1700 S 2700 W, Aberdeen, ID 83210](#)

22 min (15.2 mi) – {Cumulative 3:15 – 106.5 mi}
from 1700 S 2700 W, Aberdeen, ID 83210 to Madison St & Fort Hall Ave, American Falls, ID 83211
N – 2017 LRHIP Experiment Station Bridge Repair
[1700 S 2700 W, Aberdeen, ID 83210](#)

- Depart **southwest** on Experiment Station Rd, name changes to E Bingham Ave
- 0.6 mi - Turn **left** onto ID-39 / N Main St; follow into American Falls
- 14.5 mi - Turn **right** onto I-86 BL / Idaho St
- 0.1 mi - Turn **left** onto Fort Hall Ave
- 50 ft – Arrive at Fort Hall Ave

The last intersection is Oregon Trail

O – LSI 18-501 - Fort Hall Ave Rehab (& 2016 LRHIP Fort Hall Ave Rehab)
[Madison St & Fort Hall Ave, American Falls, ID 83211](#)

29 min (23.6 mi) – {Cumulative 3:44 – 130.1 mi}
from Madison St & Fort Hall Ave, American Falls, ID 83211 to Hawthorne & W Quinn Rd, Pocatello, ID 83202

O – LSI 18-501 - Fort Hall Ave Rehab (& 2016 LRHIP Fort Hall Rehab)
[Madison St & Fort Hall Ave, American Falls, ID 83211](#)

- Depart **north** on Fort Hall Ave toward Jefferson St
- 0.4 mi - Turn **right** onto I-86 BL / ID-39
- 0.7 mi - Turn **left** onto Pocatello Ave / I-86 BL / ID-39
- 0.6 mi - Take **ramp left** for I-86 East / US-30 East toward Idaho Falls / Pocatello
- 20.8 mi - At **exit 61**, take ramp right for US-91 South / Yellowstone Ave toward Pocatello
- 0.5 mi - **Bear right** onto Pole Line Rd (Yellowstone Ave curves left/east)
- 256 ft - Turn **right** onto Quinn Rd
- 0.5 mi - Arrive at Hawthorne Rd

P – 12099 - Int Hawthorne & W Quinn
[Hawthorne Rd & W Quinn Rd, Pocatello, ID 83202](#)

8 min (2.4 mi) – {Cumulative 3:52 – 132.5 mi}
from Hawthorne Rd & W Quinn Rd, Pocatello, ID 83202 to E Gould St & Garrett, Pocatello, ID 83201

P – 12099 - Int Hawthorne & W Quinn
[Hawthorne Rd & W Quinn Rd, Pocatello, ID 83202](#)

- Head **south** on Hawthorne Rd
- 1.0 mi - Turn **left** onto US-30 E / Garrett Way
- 1.3 mi - Turn **right** onto Gould St
- 285 ft – Arrive 301 E Gould St (Bridge)

Q – 11918 - Gould St Bridge
[E Gould St & Garret Way, Pocatello, ID 83201](#)

5 min (0.9 mi) – {Cumulative 3:57 – 133.4 mi}

from E Gould St & Garrett, Pocatello, ID 83201 to W Custer St & W Young St, Pocatello, ID 83204

Q – 11918 - Gould St Bridge

[E Gould St & Garret Way, Pocatello, ID 83201](#)

- Head **west** on E Gould St
- 0.3 mi - Turn **left** onto N Arthur Ave
- 0.1 mi - Turn **right** onto W Carson St
- 0.3 mi – Turn **left** on Riverside Dr (name changes to N Lincoln Ave after 0.1 mi)
- 0.2 mi – Turn **left** onto W Custer St
- 300 ft - Arrive at W Custer St Bridge

R – 09554 - Custer St Bridge

[W Custer St & W Young St, Pocatello, ID 83204](#)

5 min (0.9 mi) – {Cumulative 4:02 – 134.3 mi}

from W Custer St & W Young St, Pocatello, ID 83204 to 722 W Lewis St, Pocatello, ID 83204

R – 09554 - Custer St Bridge

[W Custer St & W Young St, Pocatello, ID 83204](#)

- Head **east** on Custer St
- 500 ft - Turn **right** onto N Grant Ave
- 0.6 mi - Turn **right** onto W Center St
- 350 ft (1 block) – Turn **left** onto S Johnson Ave
- 350 ft (1 block) – Turn **left** onto W Lewis St
- 270 ft - Arrive at W Lewis St Bridge

S – 12444 - Portneuf River, Lewis St Bridge

[722 W Lewis St, Pocatello, ID 83204](#)

3 min (0.5 mi) – {Cumulative 4:05 – 134.8 mi}

from 722 W Lewis St, Pocatello, ID 83204 to W Whitman St & S Harrison Ave, Pocatello, ID 83204

S – 12444 - Portneuf River, Lewis St Bridge

[722 W Lewis St, Pocatello, ID 83204](#)

- Head **east** on W Lewis St
- 0.3 mi - Turn **right** onto S Arthur Ave (travel two blocks)
- 0.1 mi - Turn **left** onto W Whitman St
- 0.1 mi - Arrive at W Whitman St & S Harrison Ave (Park near model railroad building)

T – 13119 - Benton St Bridge

[W Whitman St & S Harrison Ave, Pocatello, ID 83204](#)

1 min (0.2 mi) – {Cumulative 4:06 - 135.0 mi} (**ONLY 12’ 2” CLEARANCE at next Destination**)

from W Whitman St & S Harrison Ave, Pocatello, ID 83201 to W Center St & S Union Pacific Ave

T – 13119 - Benton St Bridge

[W Whitman St & S Harrison Ave, Pocatello, ID 83204](#)

- Depart **north** on S Harrison Ave (S Union Pacific Ave) [Keep in left lane]
- 0.2 mi - Arrive at W Center St & S Union Pacific Ave

U – 14018 – Center St RR Bridge Underpass Rehab (not driving under, turn left on Center St)

[W Center St & S Union Pacific Ave, Pocatello, ID 83201](#)

39 min (26.1 mi) – {Cumulative 4:45 – 161.1 mi}

from W Center St & S Union Pacific Ave, Pocatello, ID to 750 Jensen Grove Dr, Blackfoot, ID 83221

U – 14018 – Center St RR Bridge Underpass Rehab

[W Center St & S Union Pacific Ave, Pocatello, ID 83201](#)

- Turn **left** (southwest) onto Center St
- 0.1 mi (2 blocks) – Turn **left** onto S Arthur Ave
- 0.3 mi (4 blocks) – Turn **left** onto W Benton St
- 0.6 mi – Turn **left** onto S 5th Ave
- 0.3 mi – Turn **right** onto E Center St (curves to the right after 19th Ave)
- 1.3 mi – Turn **left** onto I-15 N on ramp
- 22.9 mi - At **exit 93**, take ramp right for US-26 toward Arco / Blackfoot / Hospital
- 0.3 mi - **Bear right** onto I-15 S BL / Bergener Dr
- 0.2 mi - Turn **left** onto Parkway Dr (*Chevron on the corner*), follow curve left
- 0.4 mi - Arrive at destination on the right

V – Best Western Blackfoot Inn

[750 Jensen Grove Dr, Blackfoot, ID 83221](#)