

# LHTAC Construction Projects 2026

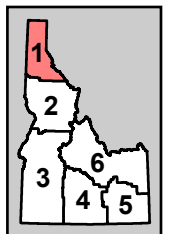
Total District 1 Projects: 20

- STP Urban (1)
- STP Rural (0)
- Bridge (1)
- LHSIP (2)
- TAP (3)
- Freight (0)
- CRP (0)
- High Priority (0)
- CPS (1)
- LILB (12)

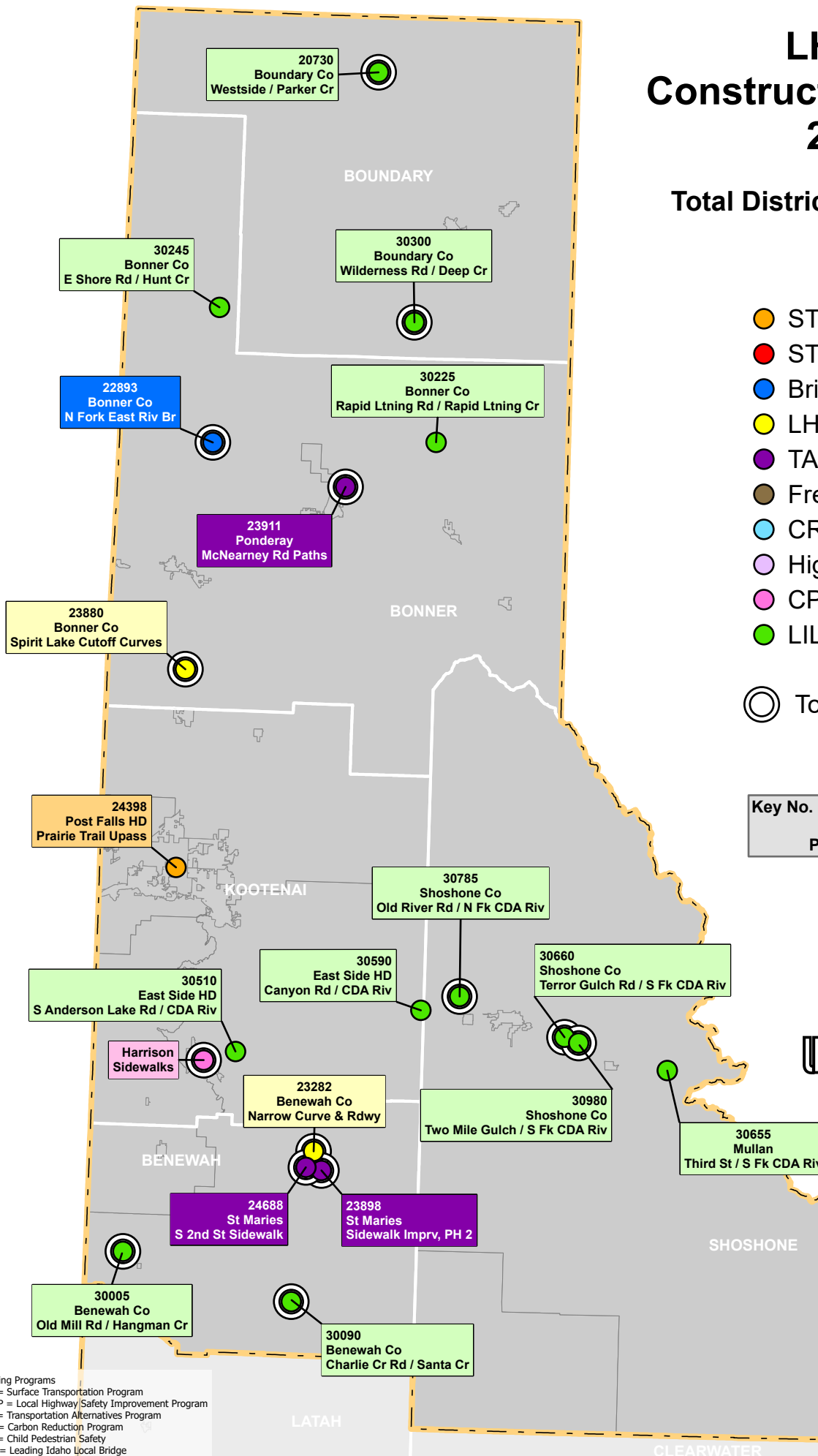
○ To Be Bid

Key No. (Bridge Key for LILB)  
Sponsor  
Project Name

Dec 2, 2025



Funding Programs  
STP = Surface Transportation Program  
LHSIP = Local Highway/Safety Improvement Program  
TAP = Transportation Alternatives Program  
CRP = Carbon Reduction Program  
CPS = Child Pedestrian Safety  
LILB = Leading Idaho Local Bridge



### LHTAC 2026 Federal-aid Construction Projects

Key Num	Dist	Funding Source	Sponsor	Project Name	Description
22893	1	Bridge - Off-system	Bonner County	North Fork East River Bridge	This project is to replace the existing structurally deficient single-lane bridge with a two-lane, unrestricted weight bridge.
23282	1	LHSIP	Benewah County	Narrow Curve & Roadway Safety Improvements	This project will consist of installing additional warning signs, increasing roadway width, improving the gravel surface, and installing guardrail and end terminals at four separate locations to improve safety for all roadway users.
23880	1	LHSIP	Bonner County	Spirit Lake Cutoff Curves	This project is to address corner safety by realigning the sharpest curve to increase the radius, adding guardrails on the outside of two sharp curves, and adding radar activated LED chevrons, as appropriate, on all of the other curves throughout the corridor.
23898	1	TAP - Federal	City of St Maries	St Maries Sidewalk Improvements, PH 2	This project includes constructing new sidewalk, replacing broken sidewalk, or filling in gaps of missing sidewalk on Jefferson Avenue, 9th Street, 12th Street, and on 14th Street. New sidewalk will provide a safe, Americans with Disabilities Act (ADA) compliant walking route for children to get to school from surrounding residential neighborhoods.
23911	1	TAP - Federal	City of Ponderay	McNearney Road Paths	For the work of constructing new 5-foot-wide sidewalk along the west side of McNearney Road from Kootenai Cutoff Road to Dustarr Lane.
24398	1	STP Urban - Large	Post Falls HD	Prairie Trail Underpass	This project is to construct a pedestrian and bicycle underpass as part of Prairie Trail crossing in conjunction with the widening of Prairie Avenue to five lanes from Meyer Road to SH 41 (KN 23028).
24688	1	TAP - Federal	City of St Maries	S 2nd St Sidewalk; Dakota Ave to W College Ave	For the work to construct 5' wide concrete sidewalks, curb, gutter, and ADA Compliant Pedestrian ramps on S. 2nd Street on the east side of S 2nd Street from W College Avenue to Dakota Avenue for a length of 1,880 feet.

### LHTAC 2026 CPS Construction Projects

Dist	Funding Source	Sponsor	Project Name	Description
1	Child Ped Safety	City of Harrison	Sidewalks, Crosswalks, Ramps	Construction of sidewalks on several streets, including crosswalk areas, ramps, curbs, and gutters.

### LHTAC 2026 LILB Construction Projects

Bridge Key	Dist	Funding Source	Sponsor	Carries	Crosses Over	Category
20730	1	LILB	Boundary County	STC 5805; WESTSIDE	PARKER CREEK	Replace
30005	1	LILB	Benewah County	OLD MILL ROAD	HANGMAN CREEK	Replace
30090	1	LILB	Benewah County	CHARLIE CREEK RD	SANTA CREEK	Replace
30225	1	LILB	Bonner County	RAPID LIGHTNING RD	RAPID LIGHTNING CREEK	Replace
30245	1	LILB	Bonner County	E SHORE ROAD	HUNT CREEK	Replace
30300	1	LILB	Boundary County	WILDERNESS ROAD	DEEP CREEK	Replace
30510	1	LILB	East Side HD	S ANDERSON LAKE RD	CD'A RIVER; SPRINGSTON BR	Remove
30590	1	LILB	East Side HD	STC 1699; CANYON RD	COEUR D'ALENE RIVER	Replace
30655	1	LILB	City of Mullan	THIRD STREET	S. FK. COEUR D'ALENE RIVER	Replace
30660	1	LILB	Shoshone County	TERROR GULCH	S. FK. CD'A R; TERROR GULCH	Replace
30785	1	LILB	Shoshone County	OLD RIVER ROAD	STC 5752; N. FK. CD'A RIVER	Replace
30980	1	LILB	Shoshone County	TWO MILE GULCH	S. FK. CD'A RIVER	Replace

# LHTAC Construction Projects 2026

Total District 2 Projects: 18

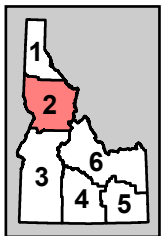
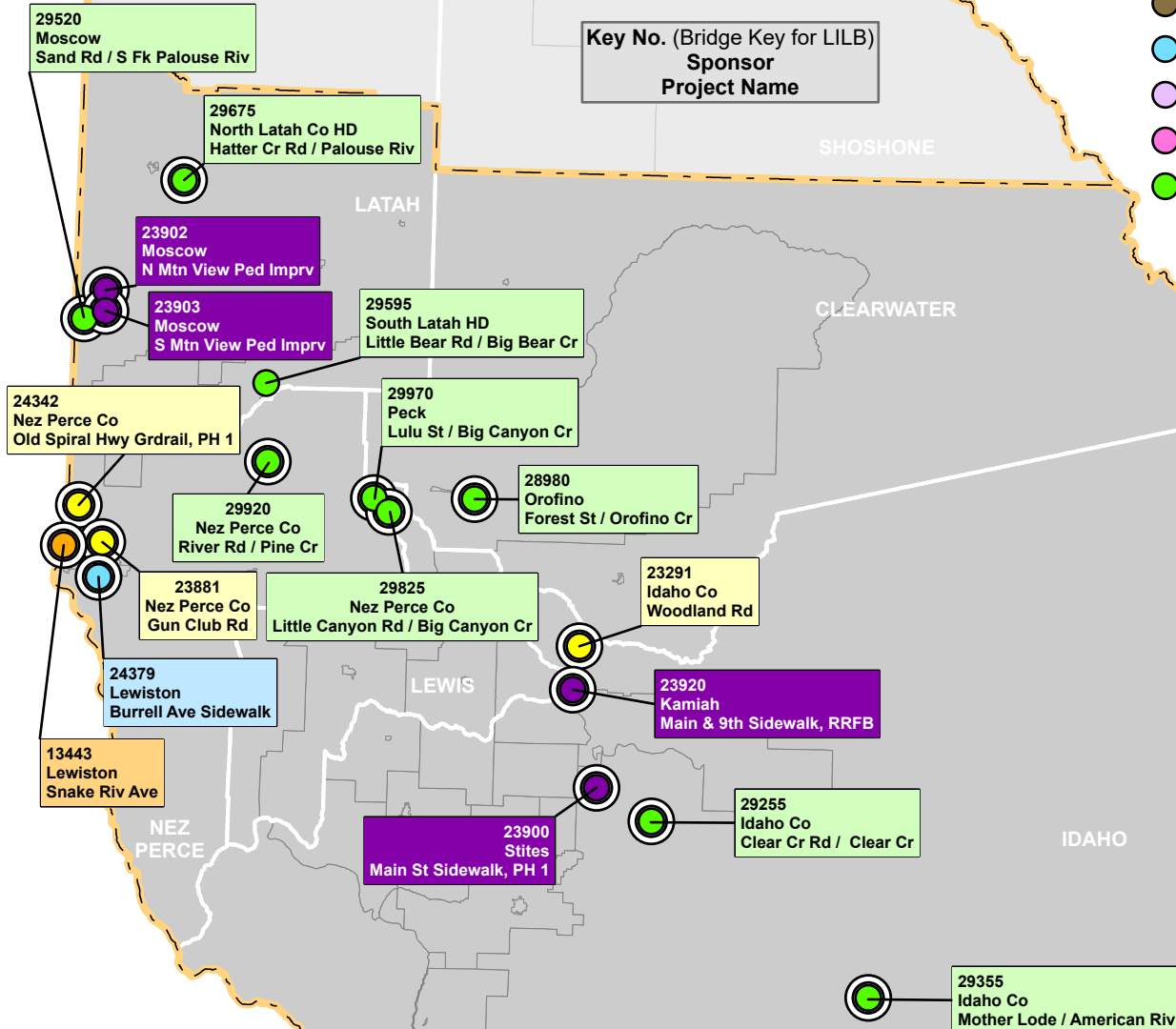
Dec 2, 2025



- STP Urban (1)
- STP Rural (0)
- Bridge (0)
- LHSIP (3)
- TAP (4)
- Freight (0)
- CRP (1)
- High Priority (0)
- CPS (0)
- LILB (9)

○ To Be Bid

Key No. (Bridge Key for LILB)  
Sponsor  
Project Name



Funding Programs  
STP = Surface Transportation Program  
LHSIP = Local Highway Safety Improvement Program  
TAP = Transportation Alternatives Program  
CRP = Carbon Reduction Program  
CPS = Child Pedestrian Safety  
LILB = Leading Idaho Local Bridge



### LHTAC 2026 Federal-aid Construction Projects

Key Num	Dist	Funding Source	Sponsor	Project Name	Description
13443	2	STP Urban - Large	City of Lewiston	Snake River Avenue; Southway Br to 11th Ave	This project is to widen and resurface Snake River Avenue in Lewiston from Southway Bridge to 11th Avenue. Curbs, gutters, sidewalks, storm drains, and utility adjustments will also be provided. This project is located on Snake River Avenue (SMA-7014) between mile points 1.9 and 2.9.
23291	2	LHSIP	Idaho County	Woodland Road Safety Improvements	This project is for the design and construction of improvements to 1400 feet of Woodland Road, including corner improvements, road widening, improvements of superelevation, and the installation of warning signs for curves.
23881	2	LHSIP	Nez Perce County	Gun Club Rd; Lapwai Rd to Stewart Ave	This project is for the work of improving safety with guardrail installation and shoulder widening in strategic locations (about 1,000 feet), improved curve delineation and signage, and six-inch-wide edge line pavement markings (fog lines) throughout the project area.
23900	2	TAP	City of Stites	Stites Main Street Sidewalk, PH 1	For the work of replacing sidewalk on Highway 13 (Main St.) from North Street to South Street on the east side. The existing sidewalks are in such poor shape, parallel parking and walking in the street as well as jaywalking is common.
23902	2	TAP	City of Moscow	North Mountain View Pedestrian Improvements	This project is for the work of closing the largest pedestrian services gap in a critical north-south corridor that has been in construction for many years over several different projects to improve the lack of pedestrian friendly infrastructure and facilitate a safe bus stop.
23903	2	TAP	City of Moscow	South Mountain View Pedestrian Improvements	This project will construct pedestrian infrastructure and sidewalks from SH8 south to northern Moscow city limits to complete the fragmented pedestrian route.
23920	2	TAP	City of Kamiah	Main St & 9th St Sidewalk & Ped Crossing RRFB Install	For the work of replacing about 2,000 feet of sidewalk and creating Americans with Disabilities Act (ADA) compliant crosswalks and curb ramps at intersections. A pair of rectangular rapid flashing beacons (RRFB) will be installed at the intersection of 8th Street and Idaho Street to provide safe crossing.
24342	2	LHSIP	Nez Perce County	Old Spiral Hwy Guardrail, PH 1	This project is to install guardrail along the outside corners and steep embankments along a 3.6 mile section of Old Spiral Highway grade to improve safety for all roadway users.
24379	2	CRP	City of Lewiston	Burrell Ave Sidewalk Infill; Thain Rd to 14th St	This project will construct two blocks of sidewalk on one side of the road, and add pedestrian ramps and curb & gutter on both sides.

### LHTAC 2026 LILB Construction Projects

Bridge Key	Dist	Funding Source	Sponsor	Carries	Crosses Over	Category
28980	2	LILB	City of Orofino	FOREST STREET	OROFINO CREEK	Replace
29255	2	LILB	Idaho County	STC 4715; CLEARCREEK	CLEAR CREEK	Replace
29355	2	LILB	Idaho County	MOTHER LODE	AMERICAN R; SE.ELK CITY B	Replace
29520	2	LILB	City of Moscow	STC 7684; SAND ROAD	S. FK. PALOUSE RIVER	Replace
29595	2	LILB	South Latah HD	LITTLE BEAR ROAD	BIG BEAR CREEK	Replace
29675	2	LILB	North Latah County HD	HATTER CREEK ROAD	PALOUSE RIVER	Replace
29825	2	LILB	Nez Perce County	LITTLE CANYON ROAD	BIG CANYON CREEK	Replace
29920	2	LILB	Nez Perce County	RIVER ROAD	PINE CREEK	Replace
29970	2	LILB	City of Peck	LULU STREET	BIG CANYON CREEK	Replace

# LHTAC Construction Projects 2026

Total District 3 Projects: 27

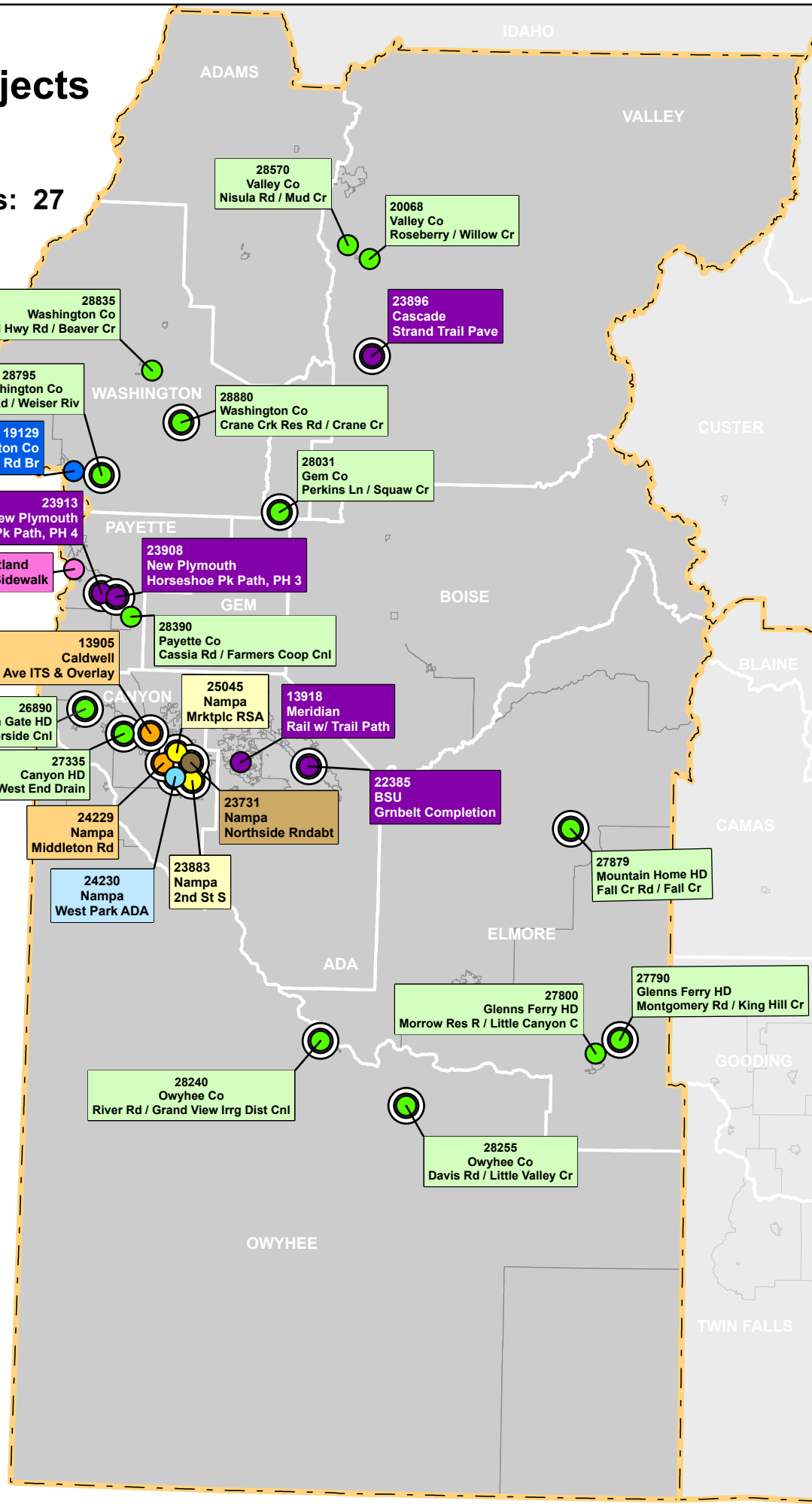
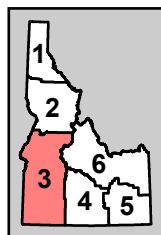
- STP Urban (2)
- STP Rural (0)
- Bridge (1)
- LHSIP (2)
- TAP (5)
- Freight (1)
- CRP (1)
- High Priority (0)
- CPS (1)
- LILB (14)

○ To Be Bid

Key No. (Bridge Key for LILB)  
Sponsor  
Project Name



Dec 2, 2025



Funding Programs  
 STP = Surface Transportation Program  
 LHSIP = Local Highway Safety Improvement Program  
 TAP = Transportation Alternatives Program  
 CRP = Carbon Reduction Program  
 CPS = Child Pedestrian Safety  
 LILB = Leading Idaho Local Bridge

### LHTAC 2026 Federal-aid Construction Projects

Key Num	Dist	Funding Source	Sponsor	Project Name	Description
13905	3	STP Urban - Large	City of Caldwell	N 10th Ave ITS & Overlay	This project is to overlay a 0.5 mile section of 10th Avenue in downtown Caldwell from the railroad overpass to I-84 to replace the roadway surface that is in poor condition. This project also includes installation of an intelligent transportation system (ITS) component to connect signals and bring pedestrian facilities to current standards.
13918	3	TAP	City of Meridian	Rail with Trail Pathway	This project is to construct a multi-use pathway adjacent and/or parallel to the railroad tracks for 0.5 miles near downtown Meridian.
19129	3	Bridge - Local	Washington County	Cove Rd Bridge, Washington Co	This project is for work to replace the 3-span steel truss bridge on Cove Road over the Weiser River with a 2-span steel girder bridge, and raise the approach grades.
22385	3	TAP	Boise State University	Greenbelt Completion Pathway, BSU	Design and construct improvements to the Boise Greenbelt along Cesar Chavez Road (south side of Boise River) between Theatre Lane and Broadway Avenue on the Boise State University campus. Improvements include widening the pathway from 8-foot to 12-foot and adding a well-defined landscaped butter between the pathway and the street.
23731	3	Freight	City of Nampa	Northside Blvd & Karcher Rd	Install a roundabout intersection at Northside Blvd & Karcher Rd.
23883	3	LHSIP	City of Nampa	2nd St S Safety Improvements	This project is for the work of improving safety with the installation of 19 LED roadway street lights along 2nd Street South from 16th Avenue South to Chicago Street, installation of two rectangular rapid flashing beacon (RRFB) crossings, installation of a left turn lane and a two-way left turn lane (TWTL) with the roadway reconstruction from 16th Avenue South to 24th Avenue South and provide a five foot paved shoulder (of at least four feet) along the south side of 2nd Street South from 24th Avenue South to Chicago Street.
23896	3	TAP	City of Cascade	Strand Trail Paving and Ped/Cyclist Safety Project	This project is for the work of improving the Pine Street Safe Route to School by installing 2 rectangular rapid flashing beacons on Main Street and paving almost 1 mile of existing non-motorized trail from the Pine Street connector to Kelly's Whitewater Park. The trail will be paved at a width of ten feet and meet Americans with Disabilities Act (ADA) accessible trail guidelines.
23908	3	TAP	City of New Plymouth	Horseshoe Park Pathway, PH 3	This project is for the work of adding safe pedestrian and bicycle facilities in Horseshoe Park between Southeast Avenue (HWY 30) and East Maple Street. It will also include warning pedestrian beacons at two path crossings, Southeast Avenue and Plymouth Avenue. The project will have a 12-foot wide paved shared-use pathway located near the middle of the East Boulevard grass median strip.
23913	3	TAP	City of New Plymouth	Horseshoe Park Pathway, PH 4	This project is for the work of adding safe pedestrian and bicycle facilities in Horseshoe Park (West Boulevard) between Southwest Avenue and West Canal Street. It will also include a 12-foot wide paved shared-use pathway located near the middle of the West Boulevard grass median strip.
24229	3	STP Urban - Large	City of Nampa	Middleton Rd; SH-55 to Flamingo Ave	This project is to rebuild Middleton Road, between State Highway 55 (Karcher Road) and Flamingo Avenue, in the City of Nampa. The project will address transportation capacity needs in the area as well as complete important bicycle and pedestrian infrastructure. The project was designed with local funds. The improvements include five travel lanes as well as curb, gutter and sidewalk on the east side of the roadway; curb, gutter, and a 10-foot multi-use pathway on the west side of the roadway.
24230	3	CRP	City of Nampa	West Park Pedestrian Improvements	This project will provide ADA accessibility to West Park, which currently does not have any alternative means to access the facilities aside from the access roadway, which is a critical safety issue brought to attention by the Nampa Bike & Ped committee. This project intends to provide accessibility to the park from the roadway as well as add looped connectivity to the Park's existing pathway and will reconstruct the existing deteriorated access to the bathroom facility.
25045	3	LHSIP	City of Nampa	Marketplace Blvd RSA	For the work to conduct an RSA of Marketplace Blvd in Nampa Idaho with the focus to identify deficiencies as well as low-cost, systemic changes to decrease the quantity and severity of injury crashes along the corridor.

### LHTAC 2026 CPS Construction Projects

Dist	Funding Source	Sponsor	Project Name	Description
3	Child Ped Safety	City of Fruitland	7th St Sidewalk	Construct approx. 730 feet of new curb & gutter, sidewalk, and ramps along the southern side of SW 7th Street.

### LHTAC 2026 LILB Construction Projects

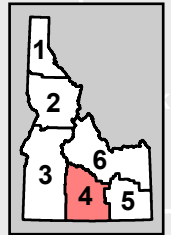
Bridge Key	Dist	Funding Source	Sponsor	Carries	Crosses Over	Category
20068	3	LILB	Valley County	STC 3988;ROSEBERRY	WILLOW CREEK	Repair
26890	3	LILB	Golden Gate HD	BLUFF LANE	RIVERSIDE CANAL	Replace
27335	3	LILB	Canyon HD	STC3841;WEITZ RD	WEST END DRAIN	Replace
27790	3	LILB	Glenns Ferry HD	MONTGOMERY RD	KING HILL CREEK	Replace
27800	3	LILB	Glenns Ferry HD	MORROW RESERVOIR R	LITTLE CANYON CREEK	Replace
27879	3	LILB	Mountain Home HD	FALL CREEK RD	FALL CREEK	Replace
28031	3	LILB	Gem County	PERKINS LANE	SQUAW CREEK	Replace
28240	3	LILB	Owyhee County	RIVER ROAD	GRAND VIEW IRRG.DIST.CNL	Replace
28255	3	LILB	Owyhee County	DAVIS ROAD	LITTLE VALLEY CREEK	Replace
28390	3	LILB	Payette County	CASSIA ROAD	FARMERS COOP CANAL	Replace
28570	3	LILB	Valley County	NISULA ROAD	MUD CREEK	Repair
28795	3	LILB	Washington County	STC 3007;UNITY RD	WEISER RIVER	Replace
28835	3	LILB	Washington County	OLD HWY ROAD	BEAVER CREEK	Replace
28880	3	LILB	Washington County	CRANE CRK RES RD	CRANE CREEK	Replace





# LHTAC Construction Projects 2026

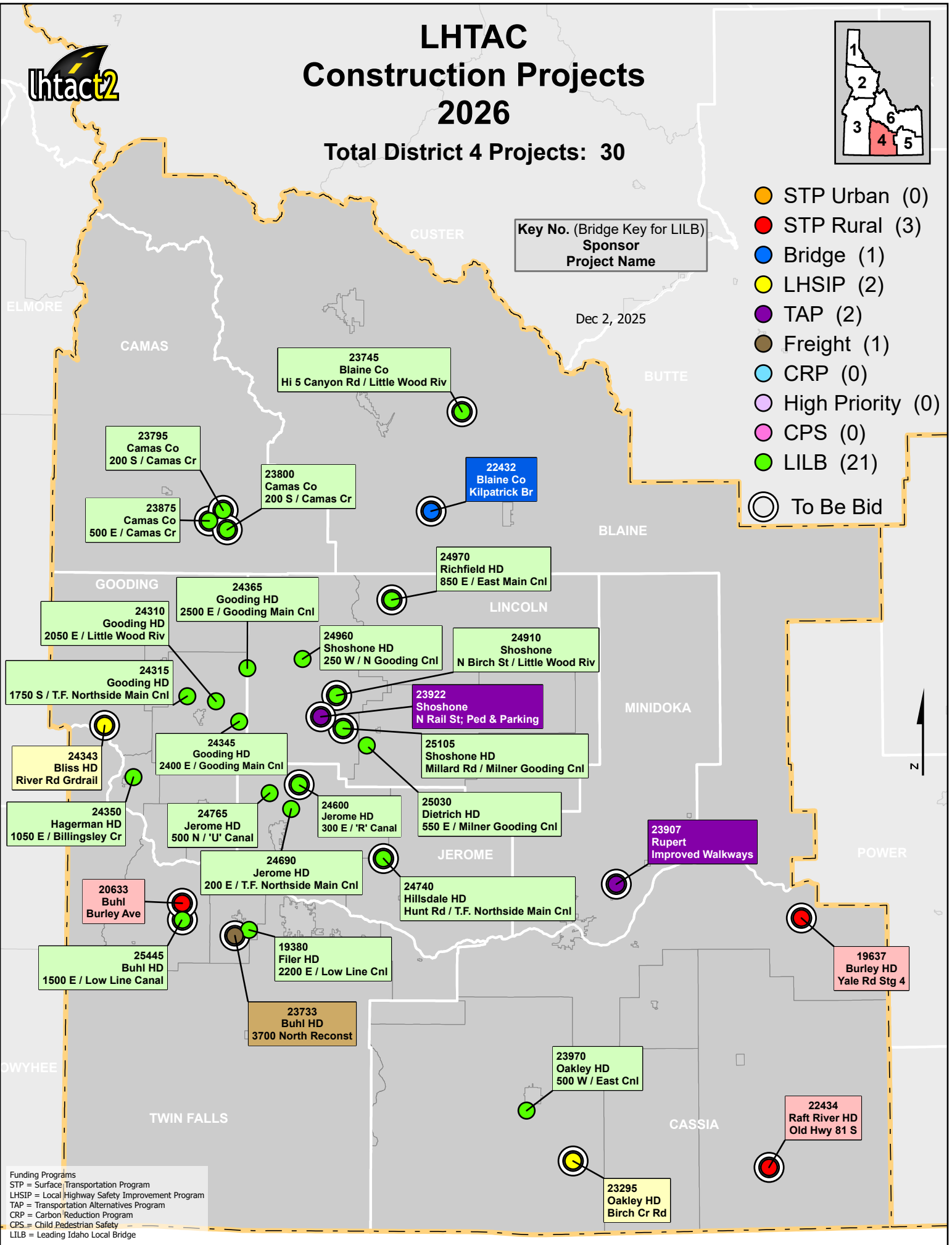
Total District 4 Projects: 30



Key No. (Bridge Key for LILB)  
Sponsor  
Project Name

Dec 2, 2025

- STP Urban (0)
- STP Rural (3)
- Bridge (1)
- LHSIP (2)
- TAP (2)
- Freight (1)
- CRP (0)
- High Priority (0)
- CPS (0)
- LILB (21)
- To Be Bid



### LHTAC 2026 Federal-aid Construction Projects

Key Num	Dist	Funding Source	Sponsor	Project Name	Description
19637	4	STP Rural	Burley HD	Yale Road Stage 4; MP 12.1 to 13.7	This project includes improvement of Yale Road from MP 12.1 to MP 13.7. The two miles of pavement rehabilitation and realignment includes roadway ballast to support the increased heavy truck traffic associated with the farm to market operations, improved horizontal and vertical alignment, widened road and shoulders to meet AASHTO standards and allow for safe passage of vehicles, and improve shoulder slopes, ditches, and drainage structures to improve the drainage system.
20633	4	STP Rural	City of Buhl	Burley Ave; US-30 to Fruitland Ave	This project is to reconstruct approximately 1.02 miles of Burley Avenue in the City of Buhl. It will also include pavement markings and the installation of curb, gutter, and sidewalk. The project begins at Fruitland Road, the City of Buhl's north-south truck route, and ends at the intersection of US Highway 30 and State Highway 46.
22432	4	Bridge - Off-system	Blaine County	Kilpatrick Bridge	This project is to replace the deficient bridge over Silver Creek on Kilpatrick Bridge Road. This bridge is located at milepost 105.41.
22434	4	STP Rural	Raft River HD	Old Hwy 81 South	This project is to widen the existing roadway and rehabilitate existing pavement with a Recycled Asphalt Base Stabilization (RABS) and overlay.
23295	4	LHSIP	Oakley HD	Birch Creek Road Safety Improvements	This project is for the work of improving the existing poor horizontal geometries and reducing the existing steep grade to improve safety for all roadway users.
23733	4	Freight	Buhl HD	3700 North Road	Overlay, reconstruction and shoulder widening.
23907	4	TAP	City of Rupert	Improved Walkways in Rupert	This project will construct 5-foot-wide concrete sidewalks, include Americans with Disabilities Act (ADA) ramps, replace a pedestrian bridge, and add a pedestrian crossing light. The five project locations were chosen based on the lack of sidewalks, level of sidewalk deterioration, and are locations with major pedestrian safety concerns.
23922	4	TAP	City of Shoshone	N Rail St; Sidewalk, Ped Crossing & Parking Improvements	For the work of pulling the parking area into the park about three feet to widen the narrow road, paint a crosswalk on N. Birch St. where it meets N. Rail St., remove a small fence which obstructs access to the park from that corner, and construct a sidewalk with curb and gutter from that corner along the south side of the park to the pool where the majority of motor traffic exists to increase safety for pedestrians.
24343	4	LHSIP	Bliss HD	River Road Guardrail Improvements	This project is for the work to upgrade and replace existing guardrail to current standards to improve safety for all roadway users.

### LHTAC 2026 LILB Construction Projects

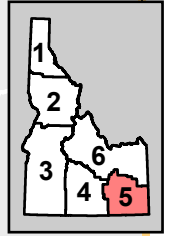
Bridge Key	Dist	Funding Source	Sponsor	Carries	Crosses Over	Category
19380	4	LILB	Filer HD	STC2721;2200 E. RD	LOW LINE CANAL	Replace
23745	4	LILB	Blaine County	HI 5 CANYON ROAD	LITTLE WOOD RIVER	Replace
23795	4	LILB	Camas County	200 SOUTH ROAD	CAMAS CREEK	Replace
23800	4	LILB	Camas County	200 SOUTH ROAD	CAMAS CREEK	Replace
23875	4	LILB	Camas County	OLD HWY 46;500 E	CAMAS CREEK	Replace
23970	4	LILB	Oakley HD	500 WEST	EAST CANAL	Replace
24310	4	LILB	Gooding HD	2050 EAST ROAD	LITTLE WOOD RIVER	Replace
24315	4	LILB	Gooding HD	1750 SOUTH ROAD	T.F.NORTHSIDE MAIN CNL	Replace
24345	4	LILB	Gooding HD	2400 EAST ROAD	GOODING MAIN CANAL	Replace
24350	4	LILB	Hagerman HD	1050 EAST ROAD	BILLINGSLEY CREEK	Replace
24365	4	LILB	Gooding HD	2500 EAST ROAD	GOODING MAIN CANAL	Replace
24600	4	LILB	Jerome Highway District	300 EAST ROAD	'R' CANAL	Replace
24690	4	LILB	Jerome HD	200 EAST ROAD	T.F.NORTHSIDE MAIN CNL	Replace
24740	4	LILB	Hillsdale Highway District	HUNT ROAD	T.F.NORTHSIDE MAIN CNL	Replace
24765	4	LILB	Jerome HD	500 NORTH ROAD	U' CANAL	Replace
24910	4	LILB	City of Shoshone	NORTH BIRCH STREET	LITTLE WOOD RIVER	Rehabilitation
24960	4	LILB	Shoshone HD	250 WEST ROAD	N. GOODING CANAL	Replace
24970	4	LILB	Richfield Highway District #3	850 EAST ROAD	EAST MAIN CANAL	Replace
25030	4	LILB	Dietrich HD	550 EAST ROAD	MILNER GOODING CANAL	Replace
25105	4	LILB	Shoshone HD	MILLARD RD	MILNER GOODING CANAL	Replace
25445	4	LILB	Buhl HD	1500 EAST ROAD	LOW LINE CANAL	Replace





# LHTAC Construction Projects 2026

Total District 5 Projects: 23

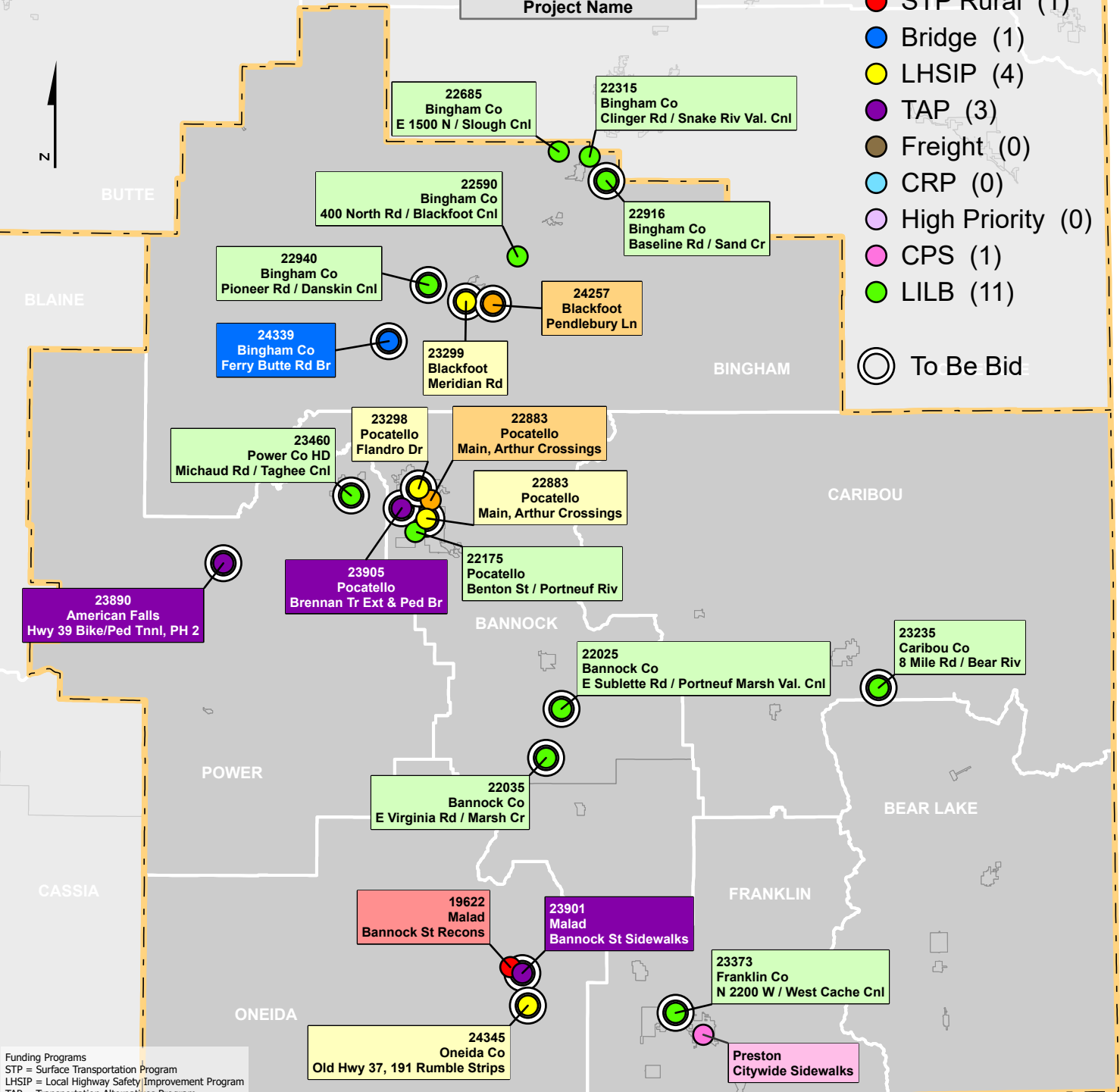


Dec 2, 2025

Key No. (Bridge Key for LILB)  
Sponsor  
Project Name

- STP Urban (2)
- STP Rural (1)
- Bridge (1)
- LHSIP (4)
- TAP (3)
- Freight (0)
- CRP (0)
- High Priority (0)
- CPS (1)
- LILB (11)

To Be Bid



Funding Programs  
STP = Surface Transportation Program  
LHSIP = Local Highway Safety Improvement Program  
TAP = Transportation Alternatives Program  
CRP = Carbon Reduction Program  
CPS = Child Pedestrian Safety  
LILB = Leading Idaho Local Bridge

### LHTAC 2026 Federal-aid Construction Projects

Key Num	Dist	Funding Source	Sponsor	Project Name	Description
12098	5	STP Urban - Large	City of Pocatello	Center Street Railroad Bridge Underpass Rehab	Center Street is depressed under the Union Pacific Railroad (UPRR) tracks in Pocatello. The project improvements are intended to keep the bridge in service for a period of approximately 40 years by repairing and preserving the abutments and replacing the fascia and the portals to the sidewalks. The retaining walls and sidewalks leading to the undercrossing will also be replaced. Existing roadway and pedestrian lighting at the underpass and along the approach walkways will be upgraded. A pedestrian bridge over Center Street is also part of the project.
19622	5	STP Rural	City of Malad	Bannock St Reconstruction	This project includes reconstructing 0.7 miles of Bannock Street, which runs through the center of the city. A major water system upgrade in the recent past has left this route with many utility patches. The roadway needs a complete reconstruction to re-establish a proper pavement section.
22883	5	LHSIP	City of Pocatello	Pedestrian Crossings	This project is to improve pedestrian crossings along two principle arterial roads. Improvements include the installation of bulb outs and curb ramps at twelve intersections along Main Street and installation of rectangular rapid flash beacons (RRFB) and bulb out/curb ramps adjacent to Pocatello High School to establish highly visible pedestrian crossings.
23298	5	LHSIP	City of Pocatello	Flandro Drive	This project is to improve safety with the installation of raised medians, installation of sidewalk at two locations, minor Americans with Disabilities Act (ADA) compliance upgrades, improved signage and pavement striping along Flandro Drive and at the Flandro Drive and Quinn Road intersection.
23299	5	LHSIP	City of Blackfoot	Meridian Road Safety Improvements	This project will improve safety and function at the intersection of Meridian Road and SH-91 and other minor safety improvements along Meridian Road.
23890	5	TAP	City of American Falls	Hwy 39 Bike/Ped Tunnel, PH 2	For the work of constructing a proposed tunnel using a precast box culvert or three-legged structure in order to expedite construction to provide safe access for children to safely cross the highway and access the City Park or walk to school safely.
23901	5	TAP	City of Malad	Bannock St Sidewalks	This project is for the work of installing sidewalks from 100 West to the railroad tracks on both sides of the road, which will provide a safer environment for pedestrians.
23905	5	TAP	City of Pocatello	Brennan Trail Extension and Ped Bridge	This project is to extend the Brennan Path north 1600 feet with a 10-foot wide paved path and connect that path to the existing path system in Sacagawea Park with a pedestrian bridge. The path and bridge will close two gaps in the existing system by extending the Brennan Path along the North Main extension and connecting it with the Milford Mile path on the west side of the Portneuf River.
24257	5	STP Urban - Small	City of Blackfoot	Pendlebury Ln; Christensen Dr to Alice St	This project is for the work to rehabilitate and improve the roadway with city standard curb and gutter on both sides, stormwater drainage, 5-foot Americans with Disabilities Act (ADA) compliant sidewalk on both sides, and a new asphalt surface to accommodate drainage to the new curb and gutter. The new roadway will have three lanes for increased safety with a turning lane and an overall width of 50 feet with curb, gutter, and sidewalk.
24339	5	Bridge - Local	Bingham County	Ferry Butte Rd Bridge Rehabilitation	This project is for the work to rehabilitate the bridge (Ferry Butte Road over Snake River) and will address needs regarding the girders, deck, and piers to prevent further deterioration to the structure.
24345	5	LHSIP	Oneida County	Old Hwys 37 & 191 Center Rumble Strips	This project is for the work to install centerline rumble strips on two roadways which have blind curves and hills to improve safety for all roadway users.

### LHTAC 2026 CPS Construction Projects

Dist	Funding Source	Sponsor	Project Name	Description
5	Child Ped Safety	City of Preston	Citywide Sidewalks	Construction of approx. 4k feet of sidewalk and ramps to increase safety and accessibility.

### LHTAC 2026 LILB Construction Projects

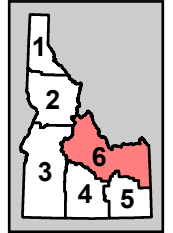
Bridge Key	Dist	Funding Source	Sponsor	Carries	Crosses Over	Category
22025	5	LILB	Bannock County	E. SUBLETTE ROAD	PORTNEUF MARSH VAL.CNL	Replace
22035	5	LILB	Bannock County	E. VIRGINIA ROAD	MARSH CREEK	Replace
22175	5	LILB	City of Pocatello	STC7151;BENTON ST	PORTNEUF RIVER	Replace
22315	5	LILB	Bingham County	CLINGER RD; 1450 N	SNAKE RIVER VALLEY CANAL	Replace
22590	5	LILB	Bingham County	400 NORTH ROAD	BLACKFOOT CANAL	Replace
22685	5	LILB	Bingham County	WOODVILLE;E 1500 N	SLOUGH CANAL	Replace
22916	5	LILB	Bingham County	BASELINE ROAD	SAND CREEK	Replace
22940	5	LILB	Bingham County	PIONEER ROAD	DANSKIN CANAL	Replace
23235	5	LILB	Caribou County	8 MILE ROAD	BEAR RIVER	Replace
23373	5	LILB	Franklin County	N 2200 W	WEST CACHE CANAL	Replace
23460	5	LILB	Power County HD	MICHAUD ROAD	TAGHEE CANAL	Replace



# LHTAC Construction Projects 2026

Total District 6 Projects: 34

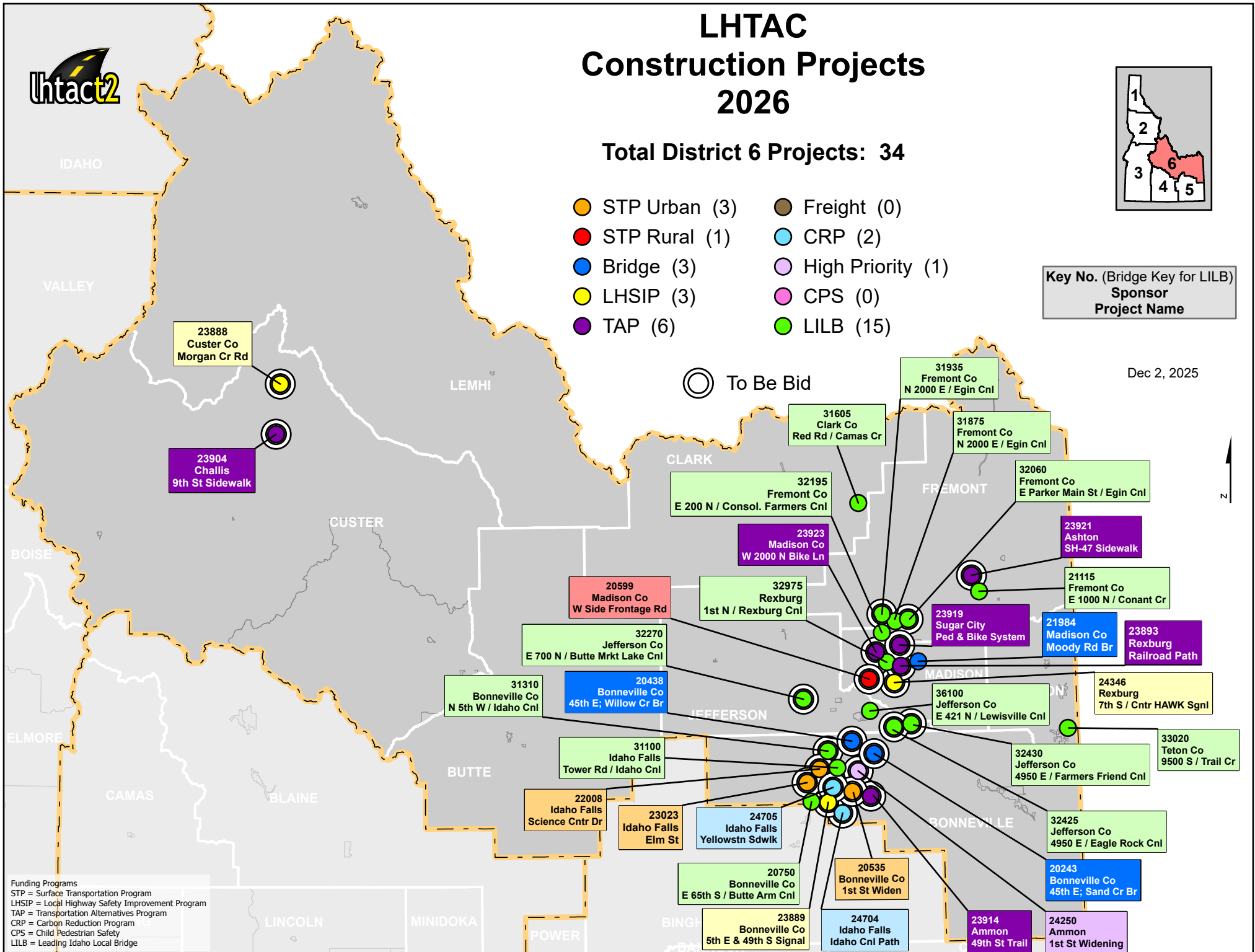
- STP Urban (3)
- STP Rural (1)
- Bridge (3)
- LHSIP (3)
- TAP (6)
- Freight (0)
- CRP (2)
- High Priority (1)
- CPS (0)
- LILB (15)



Key No. (Bridge Key for LILB)  
Sponsor  
Project Name

Dec 2, 2025

To Be Bid



Funding Programs  
STP = Surface Transportation Program  
LHSIP = Local Highway Safety Improvement Program  
TAP = Transportation Alternatives Program  
CRP = Carbon Reduction Program  
CPS = Child Pedestrian Safety  
LILB = Leading Idaho Local Bridge

## LHTAC 2026 Federal-aid Construction Projects

Key Num	Dist	Funding Source	Sponsor	Project Name	Description
20243	6	Bridge - Local	Bonneville County	45th E; Sand Creek Bridge	The 45th East (Sand Creek Bridge) project is located near the City of Idaho Falls in Bonneville County and includes replacement of the existing bridge with added width to accommodate two additional lanes for future traffic.
20438	6	Bridge - Local	Bonneville County	45th E; Willow Creek Bridge	This project will replace the bridge over the North Fork of Willow Creek on 45th East.
20535	6	STP Urban - Large	Bonneville County	1st St; Ammon Rd to 45th E Widening	This project is to widen 1st Street between Ammon Road and the railroad crossing.
20599	6	STP Rural	Madison County	W Side Frontage Rd	This frontage road will provide connections to the Thornton Interchange and University Boulevard on the west side of US-20 in Madison County.
21984	6	Bridge - Local	Madison County	Moody Rd Bridge	This project is to replace the existing Moody Road Bridge over the South Fork of the Teton River. The bridge is in poor condition and the river floods and undermines the bridge approach.
22008	6	STP Urban - Large	City of Idaho Falls	Science Center; N Blvd to Holmes	This project is to provide an upgrade to the existing span wire signal and controller system to a pole and mast arm traffic signal at the intersection of Science Center Drive and N. Blvd. This will include improved head visibility, mast arm signing and intersection lighting. Also, beginning at N. Boulevard and extending to Holmes Avenue on Science Center/Anderson St pavement will be rehabilitated, replacing rutted and cracked pavement and the parabolic crown.
23023	6	STP Urban - Large	City of Idaho Falls	Elm St; Yellowstone to South BLVD	This project is to reconstruct Elm Street between Yellowstone and South Boulevard in Idaho Falls.
23888	6	LHSIP	Custer County	Morgan Creek Road Safety Improvements	This project is for the work of using available funding to blast away parts of the mountain side in order to widen the road to have two 12-foot lanes, correct the horizontal curves for improved sight distance, and widen the shoulder to accommodate a safe recovery zone where possible.
23889	6	LHSIP	Bonneville County	5th E (Holmes) & 49th S Signal	This project is for the work of installing a traffic control signal and associated intersection improvements to improve safety for all roadway users.
23893	6	TAP	City of Rexburg	Railroad Path; Riverside Park to Yellowstone Hwy	This project is to construct approximately 2500 feet of paved 10-foot wide multi-use path. It will provide an important linkage in the Rexburg Master Trails Plan by connecting the path from Sugar City that ends at 2nd East with the Rexburg downtown trail system that ends at Riverside Park.
23904	6	TAP	City of Challis	9th St Sidewalk	This project is for the work of constructing new sidewalk, replacing the pedestrian bridge along 9th Street and Bluff Avenue to connect to Challis Elementary School. The sidewalk will be 5 feet wide and approximately 1,100 feet long. In addition, six Americans with Disabilities Act (ADA) compliant curb ramps are to be installed and the current pedestrian bridge is to be removed and replaced with a new pedestrian bridge.
23914	6	TAP	City of Ammon	49th Street Community Trail Project	This project is for the work of constructing 0.65 mile asphalt path from Thunder Drive to Woodland Hills Park on the south side of 49th Street as a main route of connectivity and will include arrows strategically painted and placed throughout the Cortland Ridge, Mountain Bend and Woodland Hills subdivisions providing safe mobility and connecting to the 49th Street main path and future development.
23919	6	TAP	City of Sugar City	Ped & Bike System Expansions and Improvements	For the work of connecting ALL of the schools via the pathway system. This will use new and already built pedestrian systems to "complete and join together" all making one more useable system of connect ability for the community.
23921	6	TAP	City of Ashton	SH-47 (Main St) Sidewalk; 4th St to 7th St	For the work of replacing 1,373 feet of sidewalk and curb and gutter to help students and patrons of the businesses to be able to travel safely.
23923	6	TAP	Madison County	Elementary to W2000 N east to Meadows Ave - Bike Lane	For the work of widening the existing roadway by 6 ft – 8 ft adding a new bike lane. By providing a bike lane, the school age children currently riding their bikes to school will be provided a safer route for both them and the drivers using these roadways.
24250	6	High Priority	City of Ammon	1st Street Widening, Ammon	Reconstruct 1st Street from Hitt Road (25th) to Ammon Road (35th). It will be widened to five lanes, with two lanes in each direction and a center two-way turn lane. The project will also add a curb, gutter, sidewalk and widen the bridge over Sand Creek.
24346	6	LHSIP	City of Rexburg	INT 7th South & Center St HAWK Signal	This project is for the work to replace the existing rectangular rapid flashing beacon with a High Intensity Activated Crosswalk Signal (HAWK) to improve safety for all roadway users.
24704	6	CRP	City of Idaho Falls	Idaho Canal Path; Sunnyside to 49th S, Idaho Falls	This project will provide for a safe alternate pedestrian and bicycle route from Sunnyside South towards 49th South where the school district is developing a practice facility. This connection would give a great alternative to the very busy arterial streets including Holmes, Woodruff and Yellowstone where traffic counts show an average daily traffic of over 20,000 vehicles per day.
24705	6	CRP	City of Idaho Falls	Yellowstone Avenue Sidewalk	This project will provide the construction of approximately one mile of sidewalk along the west side of Yellowstone Ave. from Sunnyside Rd. to Pancheri Dr. The existing sidewalk along this industrial/commercial business route is substandard or nonexistent. Sidewalk grades will be ADA complaint while providing for adequate width. Improvements will include increased safety for non-motorized users. Additional improvements include commercial driveway approaches for ADA access and pedestrian ramps.

## LHTAC 2026 LILB Construction Projects

Bridge Key	Dist	Funding Source	Sponsor	Carries	Crosses Over	Category
20750	6	LILB	Bonneville County	STC 6703;E 65TH S	BUTTE ARM CANAL	Replace
21115	6	LILB	Fremont County	E 1000 N	CONANT CREEK	Replace
31100	6	LILB	City of Idaho Falls	SMA 7138;TOWER RD	IDAHO CANAL	Replace
31310	6	LILB	Bonneville County	N 5TH W	IDAHO CANAL	Replace
31605	6	LILB	Clark County	STC 6760;RED ROAD	CAMAS CREEK	Replace
31875	6	LILB	Fremont County	N 2000 E	INDEPENDENT CANAL	Replace
31935	6	LILB	Fremont County	N 2000 E	EGIN CANAL	Replace
32060	6	LILB	Fremont County	E PARKER MAIN ST	EGIN CANAL	Replace
32195	6	LILB	Fremont County	E 200 N	CONSOLIDATED FARMERS CNL	Replace
32270	6	LILB	Jefferson County	E 700 N RD	BUTTE MARKET LAKE CANAL	Replace
32425	6	LILB	Jefferson County	N 4950 E	EAGLE ROCK CANAL	Replace
32430	6	LILB	Jefferson County	N 4950 E	FARMERS FRIEND CANAL	Replace
32975	6	LILB	City of Rexburg	W. 1ST NORTH ST	REXBURG CANAL	Replace
33020	6	LILB	Teton County	9500 SOUTH	TRAIL CREEK	Replace
36100	6	LILB	Jefferson County	E 421 N	LEWISVILLE CANAL	Replace